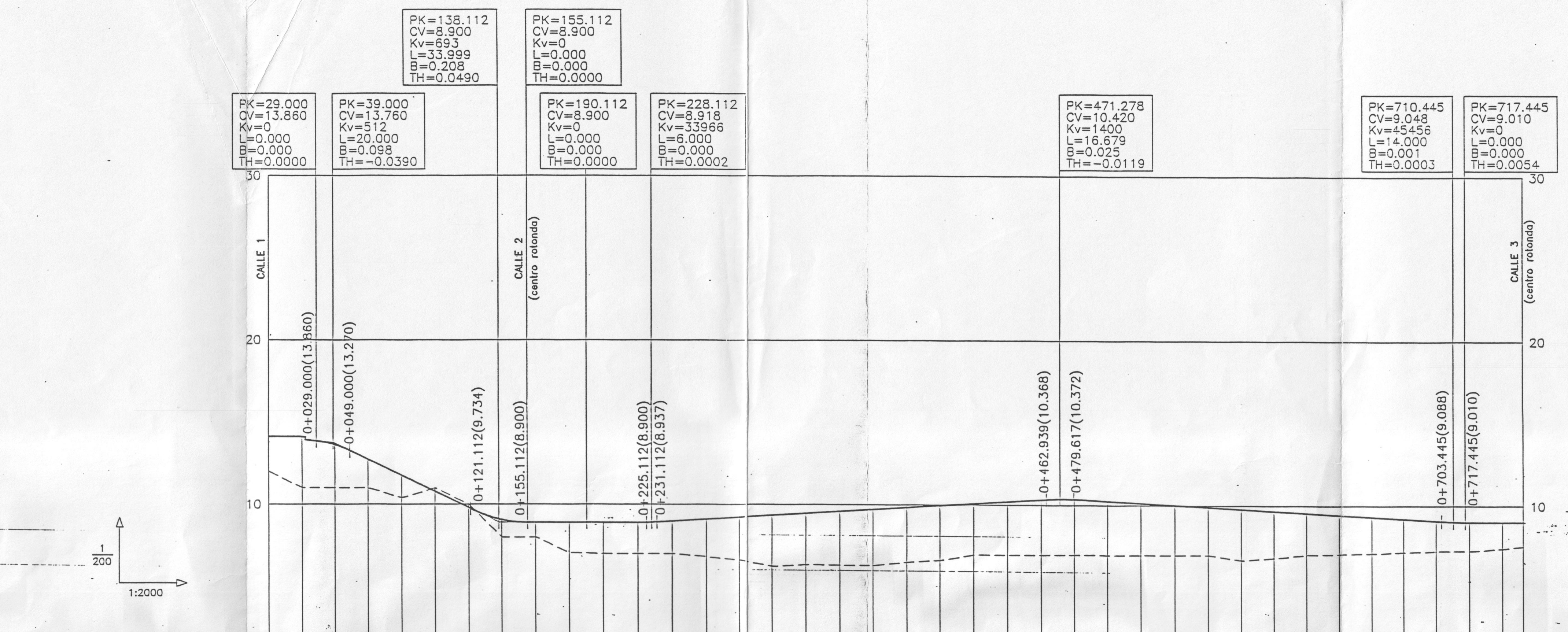

CALLE 5 (0.0 al 752)

GRADIENTES Y PENDIENTES: 0.00% −1.00% −4.90% 0.00% 0.00% 0.60% 0.62% −0.57% −0.54% 0.00%

DISTANCIAS ACUMULADAS	COTAS RASANTE	COTAS TERRENO
000	14.15	12.00
020	14.12	11.00
040	13.63	11.00
060	12.73	11.00
080	11.75	10.39
100	10.77	11.00
120	9.79	10.00
140	9.06	8.00
160	8.90	8.00
180	8.90	7.04
200	8.90	7.00
220	8.90	7.00
240	8.99	7.00
260	9.11	6.81
280	9.24	6.61
300	9.36	6.23
320	9.49	6.34
340	9.61	6.31
360	9.73	6.30
380	9.86	6.50
400	9.98	6.62
420	10.10	6.96
440	10.23	6.96
460	10.35	6.97
480	10.37	6.97
500	10.26	6.97
520	10.14	6.97
540	10.03	6.98
560	9.91	6.98
580	9.80	6.67
600	9.68	6.82
620	9.57	7.01
640	9.45	7.06
660	9.34	7.11
680	9.22	7.18
700	9.11	7.25
720	9.01	7.27
740	9.01	7.41
752.35	9.01	7.53

KILOMETRAJE: 0.0 0.1 0.2 0.3 0.4 0.5 0.6 0.7

DIAGRAMA DE CURVATURA $C=\frac{1}{R}\times 5$ (mm.): RECTA

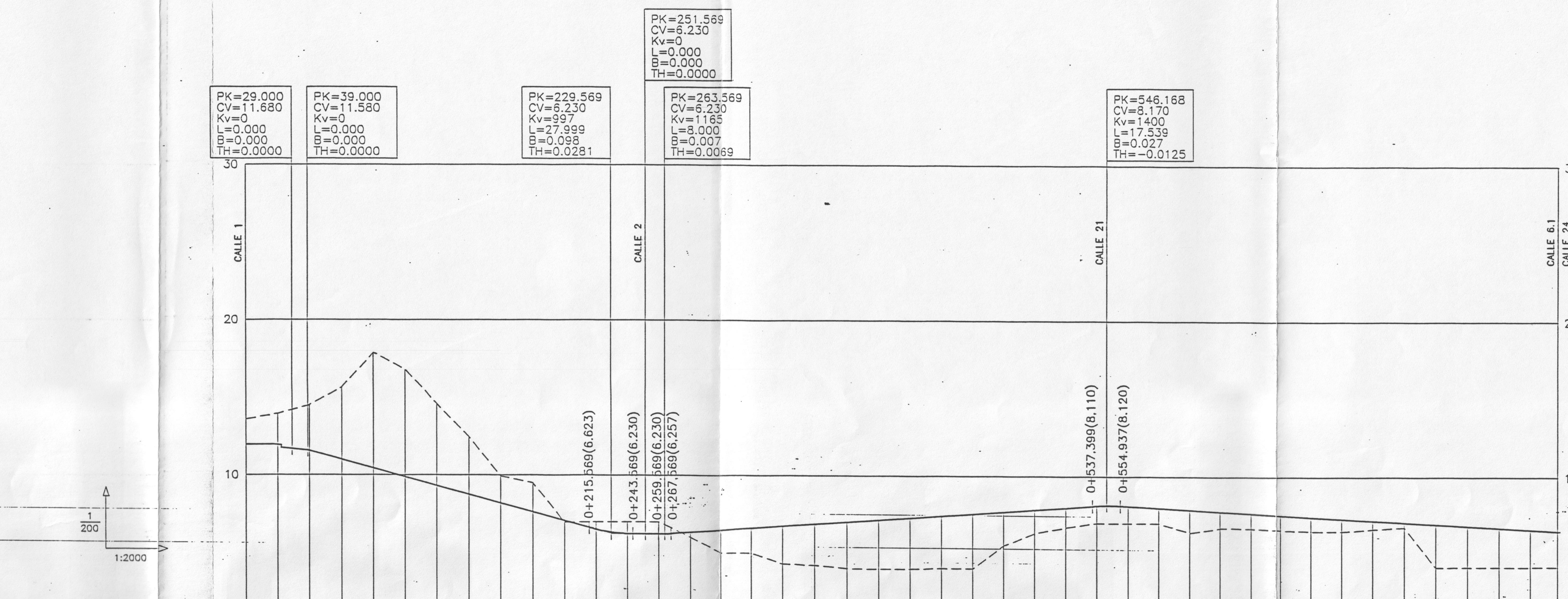

CALLE 6 (0.0 al 837)

GRADIENTES Y PENDIENTES: 0.00% −1.00% −2.81% 0.00% 0.69% −0.57%

DISTANCIAS ACUMULADAS	COTAS RASANTE	COTAS TERRENO
000	11.97	13.60
020	11.94	13.96
040	11.55	14.53
060	10.99	15.66
080	10.43	17.87
100	9.87	16.80
120	9.31	14.59
140	8.74	12.46
160	8.18	9.92
180	7.62	9.49
200	7.06	6.95
220	6.51	7.00
240	6.24	7.00
260	6.23	7.00
280	6.34	6.00
300	6.48	5.00
320	6.62	5.00
340	6.75	4.30
360	6.89	4.22
380	7.03	4.03
400	7.17	4.00
420	7.30	4.01
440	7.44	4.04
460	7.58	4.04
480	7.72	5.54
500	7.85	6.33
520	7.99	6.72
540	8.13	7.00
560	8.09	7.00
580	7.98	7.00
600	7.87	6.40
620	7.75	6.70
640	7.64	6.68
660	7.53	6.57
680	7.41	6.51
700	7.30	6.50
720	7.19	6.65
740	7.07	6.77
760	6.96	4.18
780	6.85	4.20
800	6.73	4.20
820	6.62	4.21
837.294	6.52	4.22

KILOMETRAJE: 0.0 0.1 0.2 0.3 0.4 0.5 0.6 0.7 0.8

DIAGRAMA DE CURVATURA $C=\frac{1}{R}\times 5$ (mm.): RECTA; R=−2063

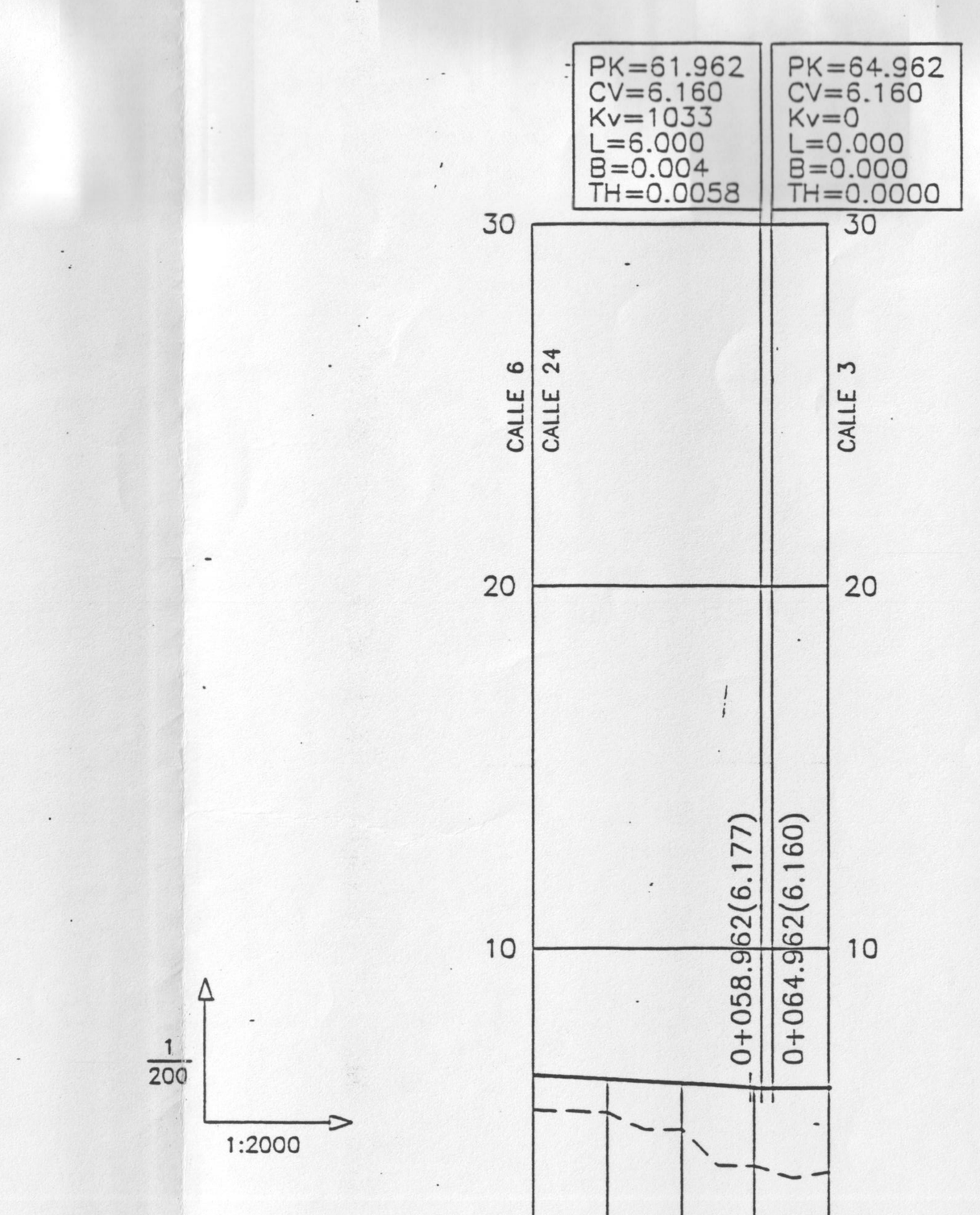

CALLE 6.1 (0.0 al 080)

GRADIENTES Y PENDIENTES: −0.58% 0.00%

DISTANCIAS ACUMULADAS	COTAS RASANTE	COTAS TERRENO
000	6.52	5.53
020	6.40	5.46
040	6.29	5.00
060	6.17	4.00
080	6.16	3.85

KILOMETRAJE: 0.0

DIAGRAMA DE CURVATURA $C=\frac{1}{R}\times 5$ (mm.): R=120

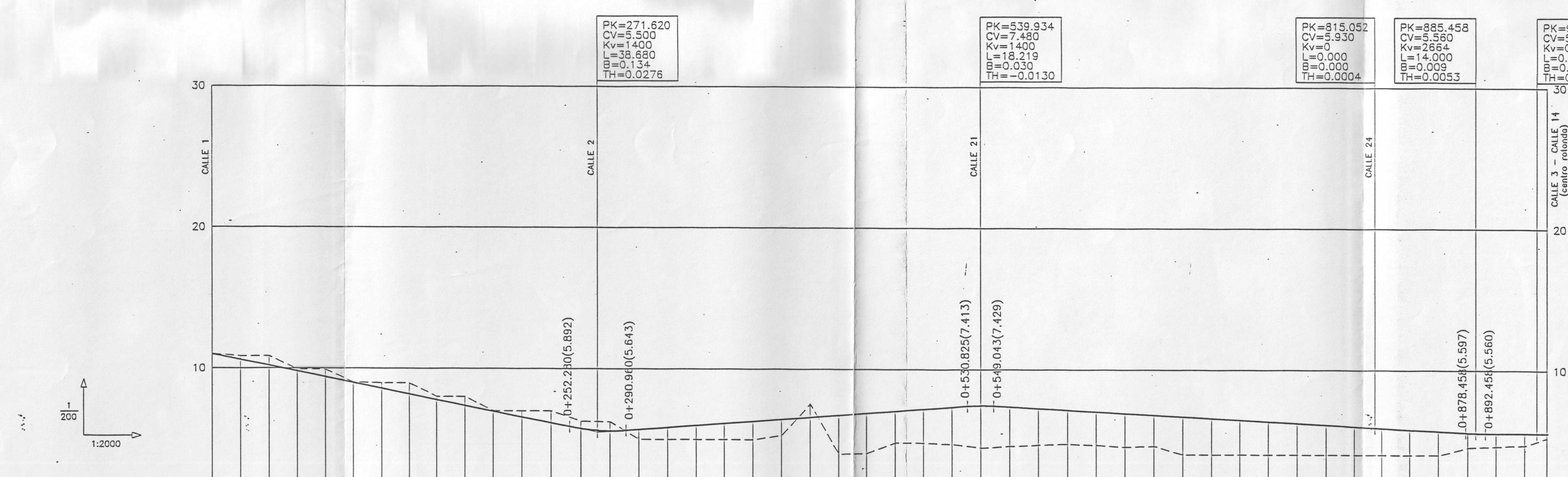

CALLE 7 (0.0 al 935)

GRADIENTES Y PENDIENTES: −2.02% 0.74% −0.56% −0.53% 0.00%

DISTANCIAS ACUMULADAS	COTAS RASANTE	COTAS TERRENO
000	11.00	11.01
020	10.60	10.87
040	10.19	10.85
060	9.79	9.92
080	9.38	9.91
100	8.98	9.00
120	8.57	8.96
140	8.17	8.95
160	7.76	8.00
180	7.36	8.00
200	6.95	7.00
220	6.55	7.00
240	6.14	7.00
260	5.76	6.28
280	5.60	6.23
300	5.71	5.00
320	5.86	5.00
340	6.00	5.00
360	6.15	5.00
380	6.30	5.00
400	6.45	5.33
420	6.59	7.55
440	6.74	4.00
460	6.89	4.05
480	7.04	4.82
500	7.19	4.78
520	7.33	4.72
540	7.45	4.46
560	7.37	4.57
580	7.25	4.67
600	7.14	4.74
620	7.03	4.65
640	6.92	4.53
660	6.80	4.60
680	6.69	4.00
700	6.58	4.00
720	6.47	4.00
740	6.35	4.00
760	6.24	4.00
780	6.13	4.00
800	6.01	4.00
820	5.90	4.00
840	5.80	4.00
860	5.69	4.00
880	5.59	4.54
900	5.56	4.63
920	5.56	4.70
935.456	5.56	5.23

KILOMETRAJE: 0.0 0.1 0.2 0.3 0.4 0.5 0.6 0.7 0.8 0.9

DIAGRAMA DE CURVATURA $C=\frac{1}{R}\times 5$ (mm.): RECTA

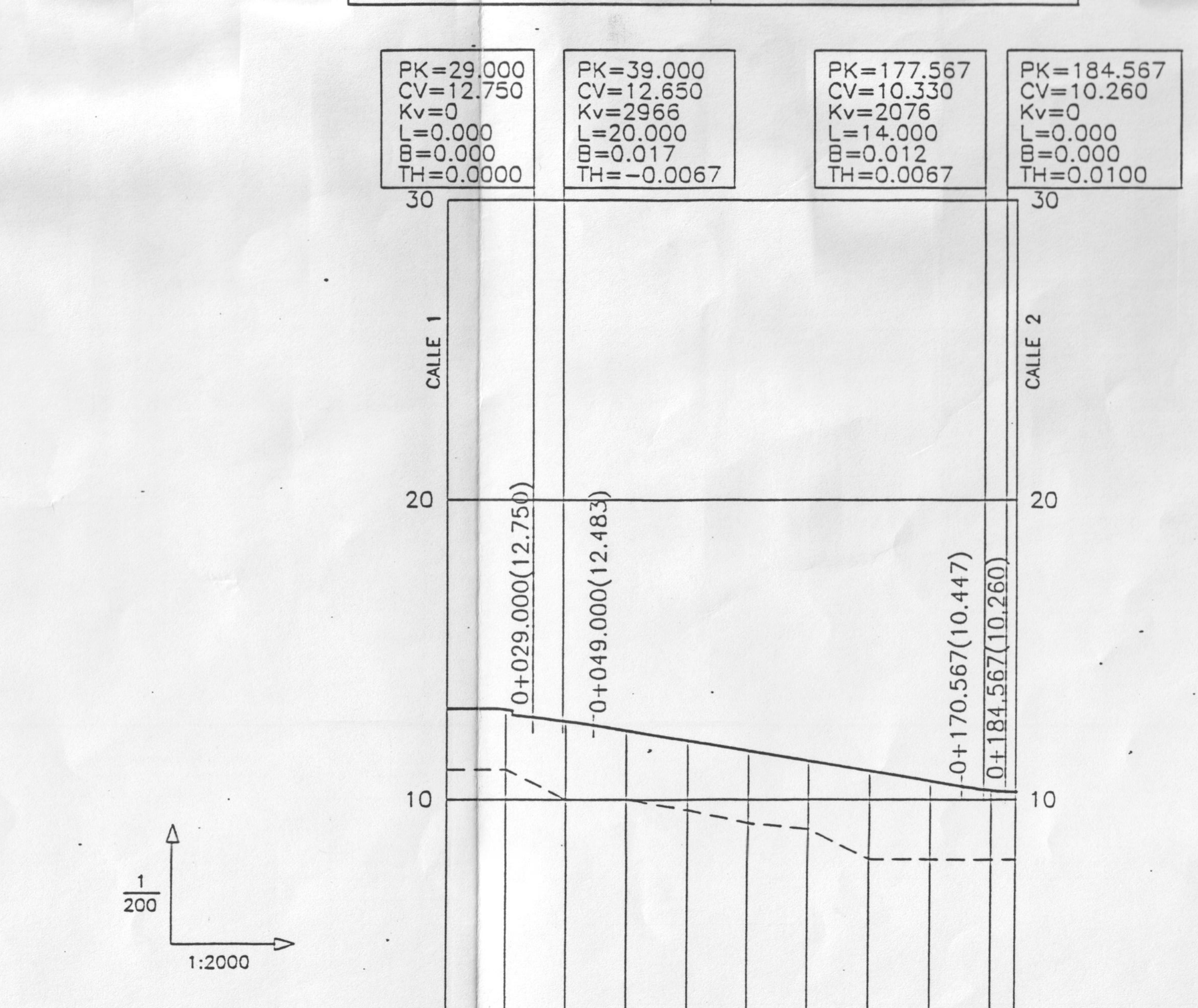

CALLE 8 (0.0 al 188)

GRADIENTES Y PENDIENTES: 0.00% −1.00% −1.67% −1.00% 0.00%

DISTANCIAS ACUMULADAS	COTAS RASANTE	COTAS TERRENO
000	13.04	11.00
020	13.01	11.00
040	12.62	10.00
060	12.30	10.00
080	11.96	9.64
100	11.63	9.20
120	11.29	9.00
140	10.96	8.00
160	10.62	8.00
180	10.31	8.00
188.064	10.26	8.00

KILOMETRAJE: 0.0 0.1

DIAGRAMA DE CURVATURA $C=\frac{1}{R}\times 5$ (mm.): RECTA

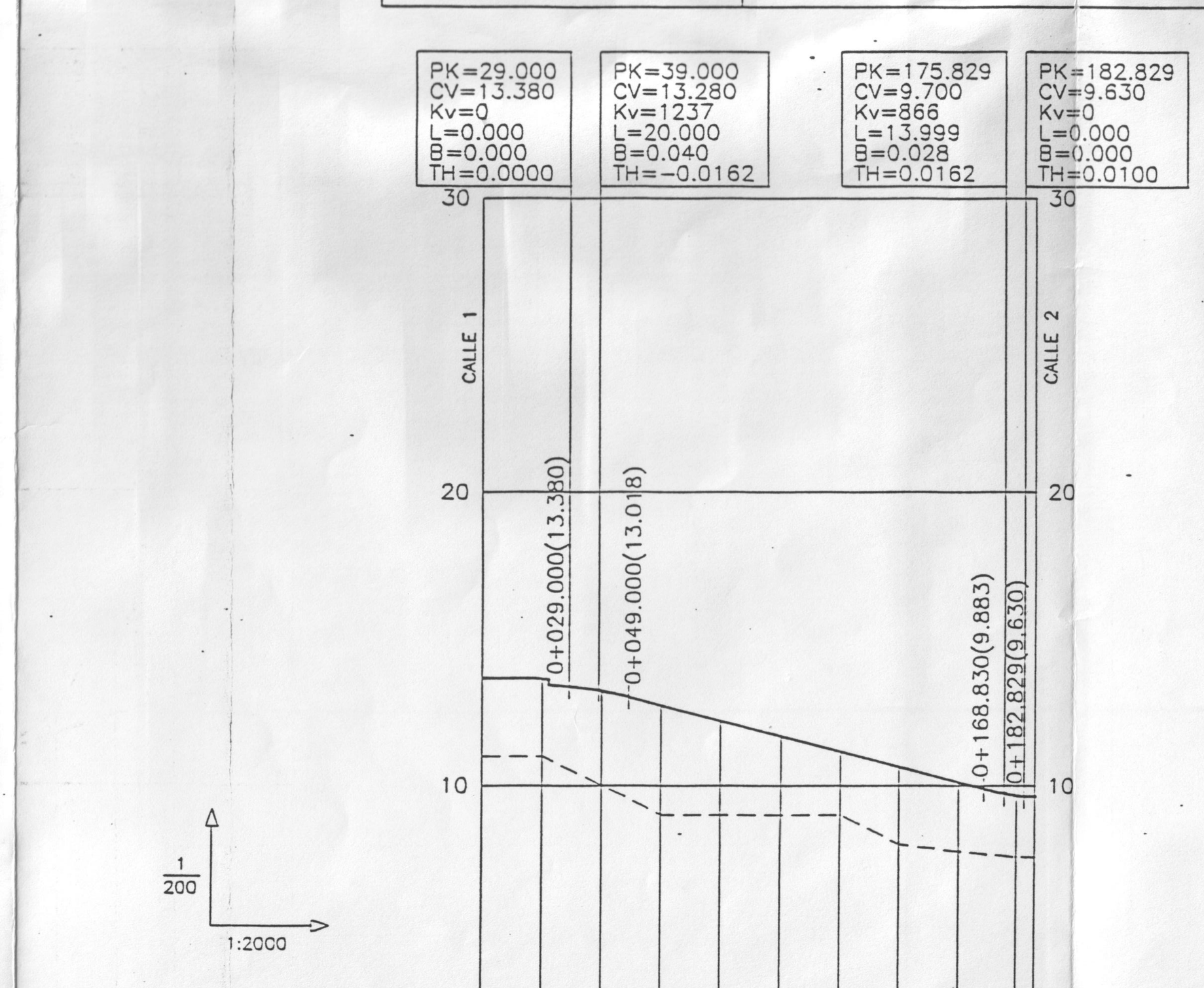

CALLE 9 (0.0 al 186)

GRADIENTES Y PENDIENTES: 0.00% −1.00% −2.62% −1.00% 0.00%

DISTANCIAS ACUMULADAS	COTAS RASANTE	COTAS TERRENO
000	13.67	11.00
020	13.64	11.00
040	13.22	10.00
060	12.73	9.00
080	12.21	9.00
100	11.68	9.00
120	11.16	9.00
140	10.64	8.00
160	10.11	7.76
180	9.66	7.57
186.326	9.63	7.58

KILOMETRAJE: 0.0 0.1

DIAGRAMA DE CURVATURA $C=\frac{1}{R}\times 5$ (mm.): RECTA

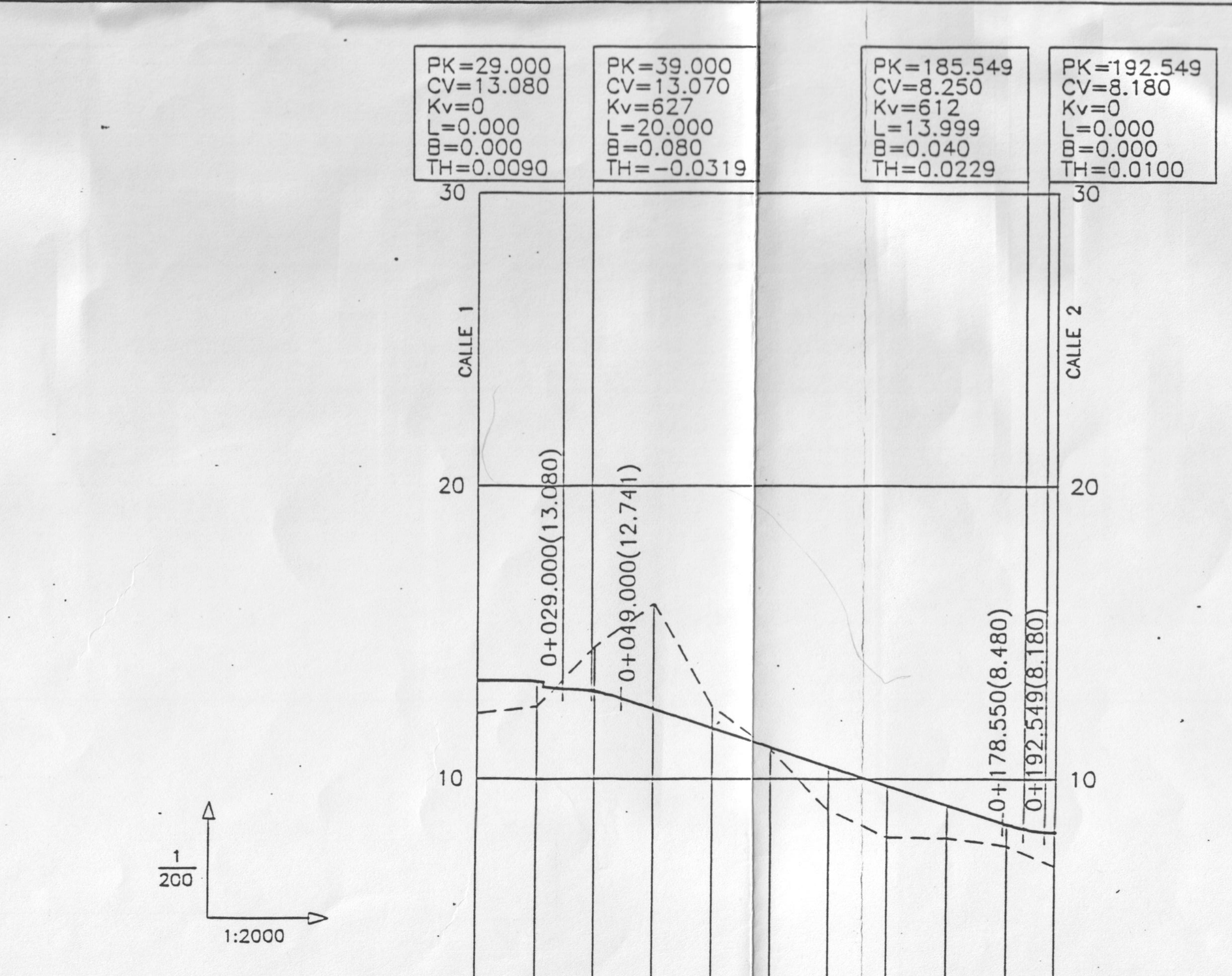

CALLE 10 (0.0 al 196)

GRADIENTES Y PENDIENTES: 0.00% −1.00% −3.29% −1.00% 0.00%

DISTANCIAS ACUMULADAS	COTAS RASANTE	COTAS TERRENO
000	13.37	12.24
020	13.34	12.48
040	12.97	14.52
060	12.38	16.00
080	11.72	12.45
100	11.06	11.00
120	10.41	8.92
140	9.75	8.00
160	9.09	7.99
180	8.43	7.70
196.048	8.18	7.00

KILOMETRAJE: 0.0 0.1

DIAGRAMA DE CURVATURA $C=\frac{1}{R}\times 5$ (mm.): RECTA

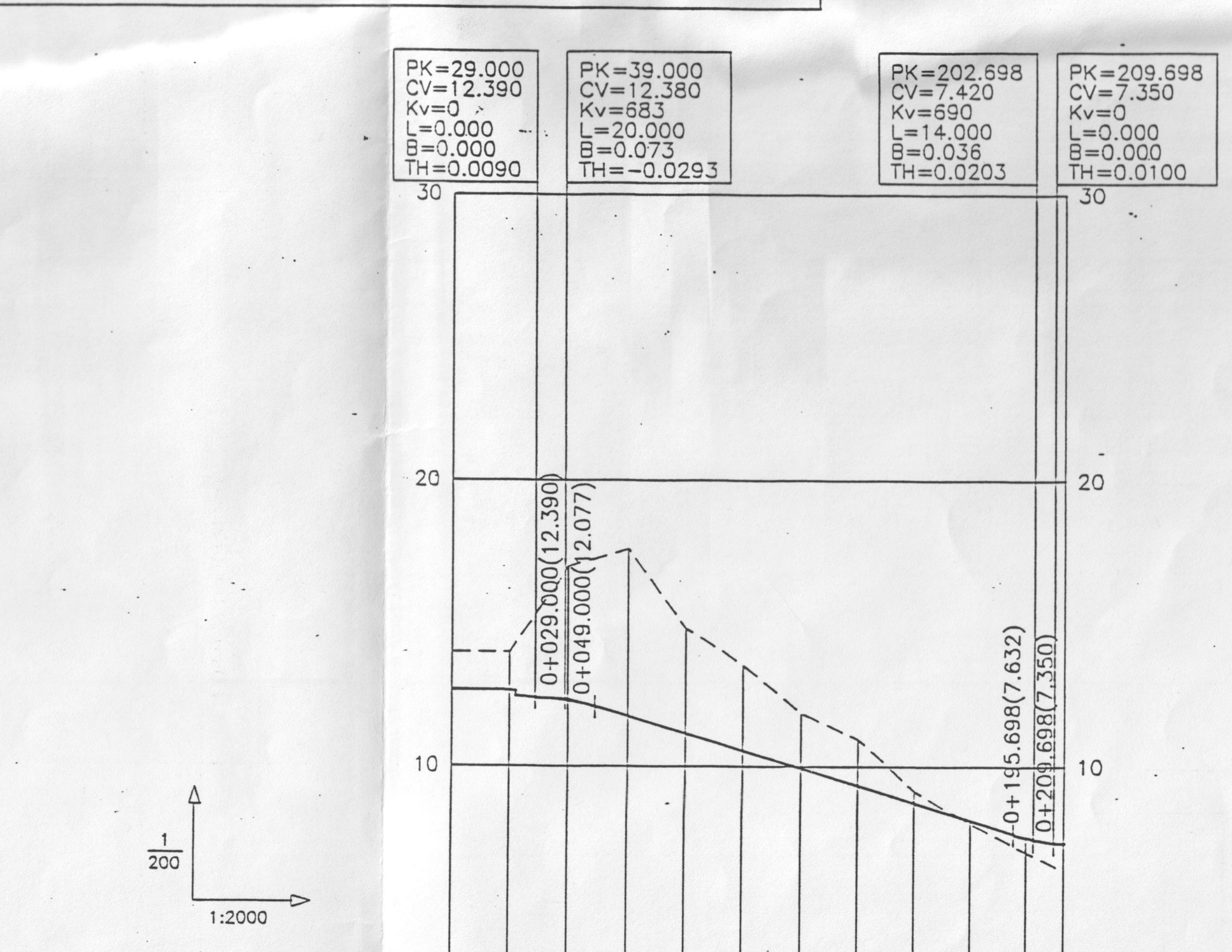

CALLE 11 (0.0 al 213)

GRADIENTES Y PENDIENTES: 0.00% −1.00% −3.03% 0.00% −1.00%

DISTANCIAS ACUMULADAS	COTAS RASANTE	COTAS TERRENO
000	12.68	14.00
020	12.65	14.00
040	12.29	17.00
060	11.74	17.61
080	11.14	14.82
100	10.53	13.55
120	9.93	11.86
140	9.32	10.95
160	8.71	9.13
180	8.11	8.00
200	7.52	7.00
213.197	7.35	6.36

KILOMETRAJE: 0.0 0.1 0.2

DIAGRAMA DE CURVATURA $C=\frac{1}{R}\times 5$ (mm.): RECTA

Proyecto: **REFUNDIDO DEL PLAN PARCIAL DE ORDENACION LA CONDOMINA**

CON LA MODIFICACION PUNTUAL APROBADA EL NUEVE DE NOVIEMBRE DE 1999

Situación: ALICANTE

Plano: PERFILES LONGITUDINALES DEL VIARIO

HOJA: P3.2

ESCALA H:1/2.000 — 0 20 40 60 80 100

ESCALA V:1/200 — 0 2 4 6 8 10

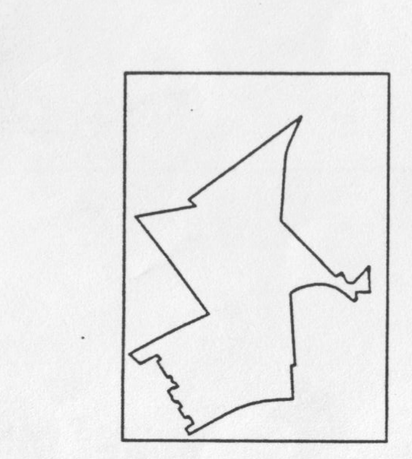

N

FECHA: ENERO,2.000

CLAVE: pp-refun

EXPEDIENTE: 95/1

PROMOTOR : HANSA URBANA

AUTOR: INGENIERO DE C.C.P. MARCOS MENDEZ CAMINO

Aprobado definitivamente por el Pleno del Excmo. Ayuntamiento en sesión de 9 NOV. 1999

EL SECRETARIO GENERAL,

CAMINOS, CANALES Y PUERTOS — ALICANTE — 25.01.00 — VISADO